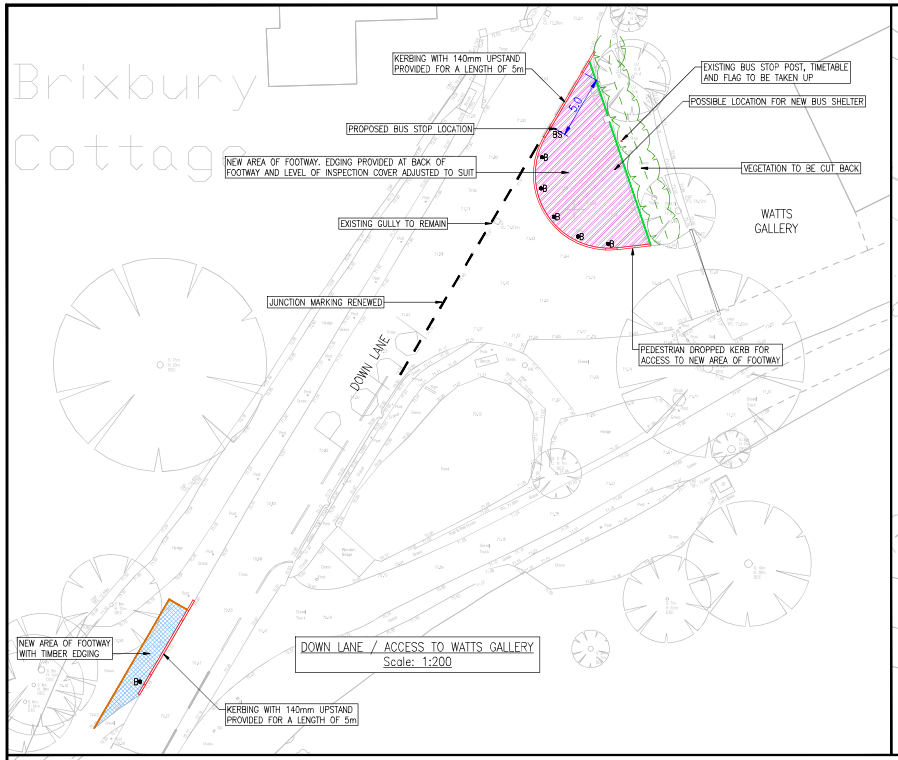

DOWN LANE / ACCESS TO WATTS GALLERY
Scale: 1:200

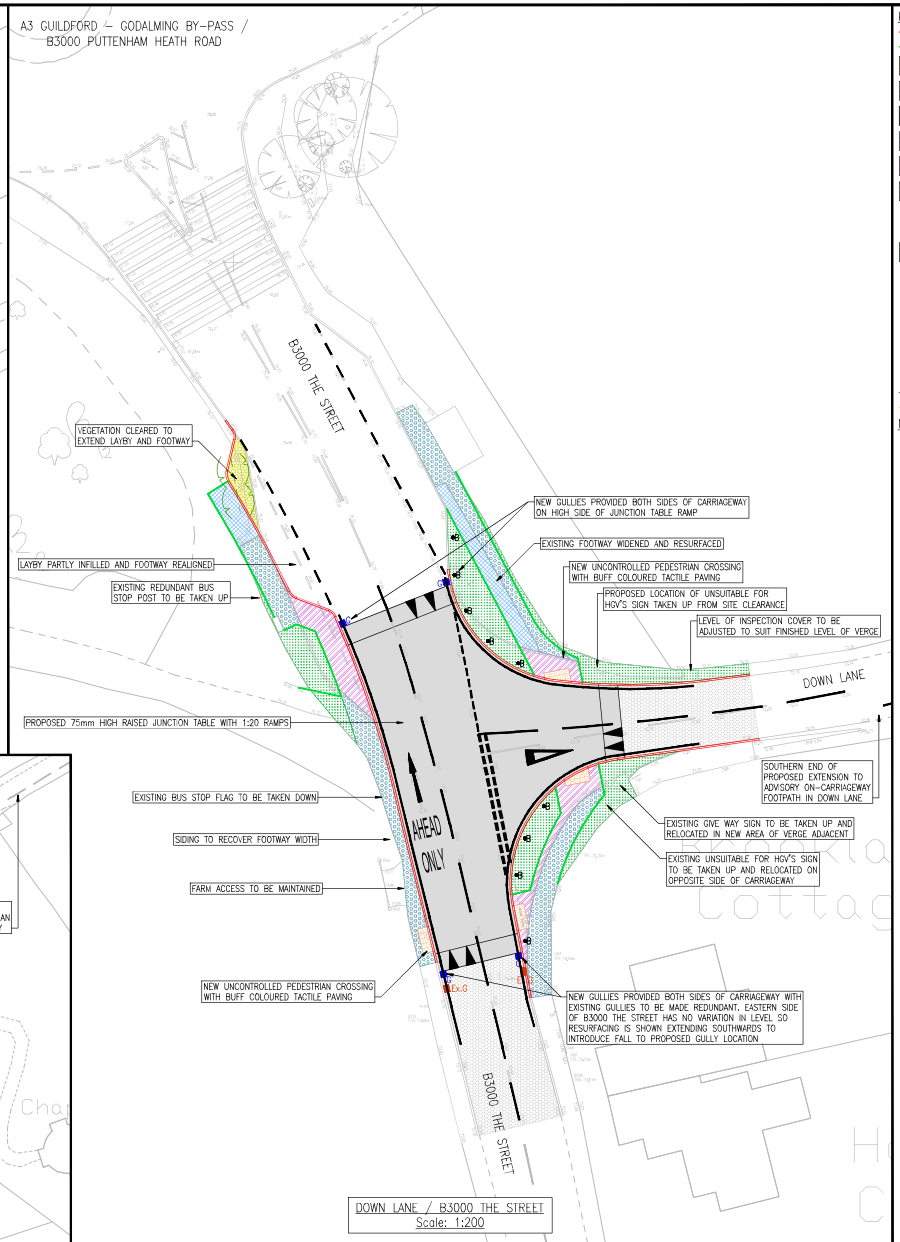

DOWN LANE / B3000 THE STREET
Scale: 1:200

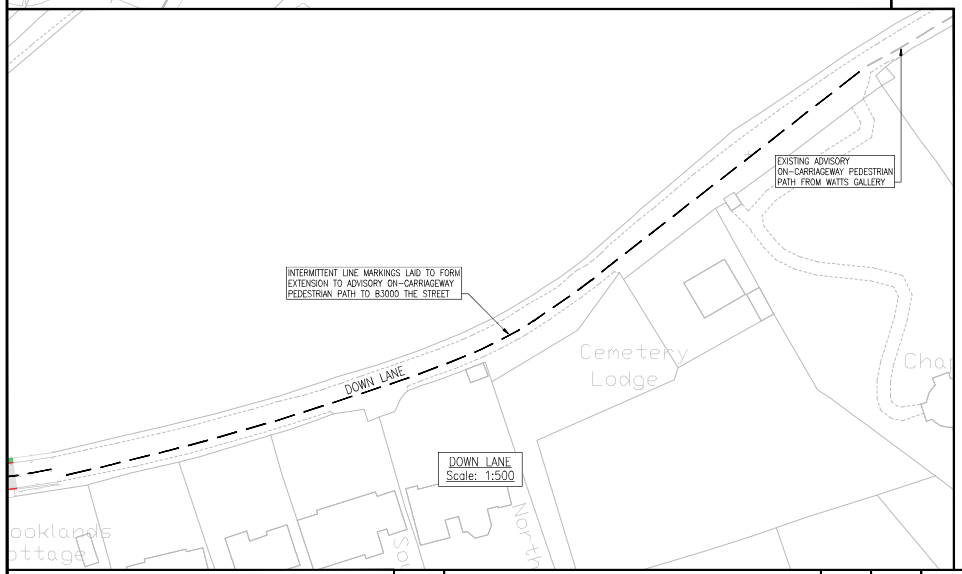

DOWN LANE
Scale: 1:500

KEY

- PROPOSED KERB
- PROPOSED EDGING
- PROPOSED CARRIAGEWAY CONSTRUCTION
- PROPOSED CARRIAGEWAY RESURFACING
- PROPOSED ROAD HUMP 75mm HIGH
- PROPOSED FOOTWAY CONSTRUCTION 170mm THICK
- PROPOSED FOOTWAY INFILL OVER EXISTING CARRIAGEWAY 125mm THICK
- PROPOSED FOOTWAY RESURFACING 70mm THICK
- PROPOSED RED COLOURED TACTILE PAVING
- PROPOSED BUFF COLOURED TACTILE PAVING
- PROPOSED TOPSOIL AND GRASS SEED
- G — PROPOSED GULLY
- Ex.G — EXISTING GULLY TO BE MADE REDUNDANT AND BACKFILLED
- Ex.KW — EXISTING KERB WEIR TO BE MADE REDUNDANT AND BACKFILLED
- B — PROPOSED BOLLARD
- BS — EXISTING BUS STOP FLAG AND POST TO BE REINSTALLED
- PROPOSED ZEBRA CROSSING BELISHA BEACON TO BE SUPPLIED AND INSTALLED BY M GROUP
- PROPOSED WHITE ROAD MARKING
- PROPOSED YELLOW ROAD MARKING

NOTES

1. THE ORIGINAL OF THIS DRAWING WAS PRODUCED IN COLOUR.
2. SETTING OUT OF WORKS TO BE CARRIED OUT BY CONTRACTOR WITH CHECKING BY SCC ENGINEER ON REQUEST.
3. ALL DIMENSIONS ARE IN METRES UNLESS OTHERWISE STATED.
4. DO NOT SCALE FROM THIS DRAWING.
5. QUANTITY TOTALS ARE ESTIMATES ONLY FOR THE WORKS AND DO NOT INCLUDE FOR WASTAGE AND SHALL BE USED FOR GUIDANCE ONLY.
6. ALL WORKS SHALL BE CARRIED OUT IN ACCORDANCE WITH THE SPECIFICATION FOR HIGHWAY WORKS AND SCC STANDARD DETAIL DRAWINGS.
7. FOR WORKS INVOLVING ELECTRICAL/LIGHTING TASKS, WORKS ARE TO BE CARRIED OUT BY M GROUP AND ARE ANNOTATED WITH RED TEXT.

Rev.	Description	Drwn	Chkd	Appr	Date

North Point

'Based upon the Ordnance Survey mapping with the permission of the Controller of His Majesty's Stationery Office © Crown copyright [and database rights] 2025 OS AC0000813371. Unauthorised reproduction infringes Crown copyright and may lead to prosecution or civil proceedings.'

Drawn by: GB
Drawn date: 23/12/25
Checked by:
Checked date:
Approved by:
Approved date:

Project Title: COMPTON VILLAGE DETAIL DESIGN

Drawing Title: DOWN LANE / B3000 THE STREET GENERAL ARRANGEMENT

DRAWING 1 OF 1

SURREY COUNTY COUNCIL

Project No. PC1533
Drawing No. PC1533-D-100-01
Scale: AS STATED
Revision:
Drawing units: METRES
Classification: DRAFT

File Name: I:\EAN\PC all\Resource Pool\Projects\SW Guildford\PC1533 Compton\6. Drawings\Current\PC1533-100 Compton - General Arrangement.dwg

A1